

Norfolk Boreas Offshore Wind Farm Land Plans (Onshore)

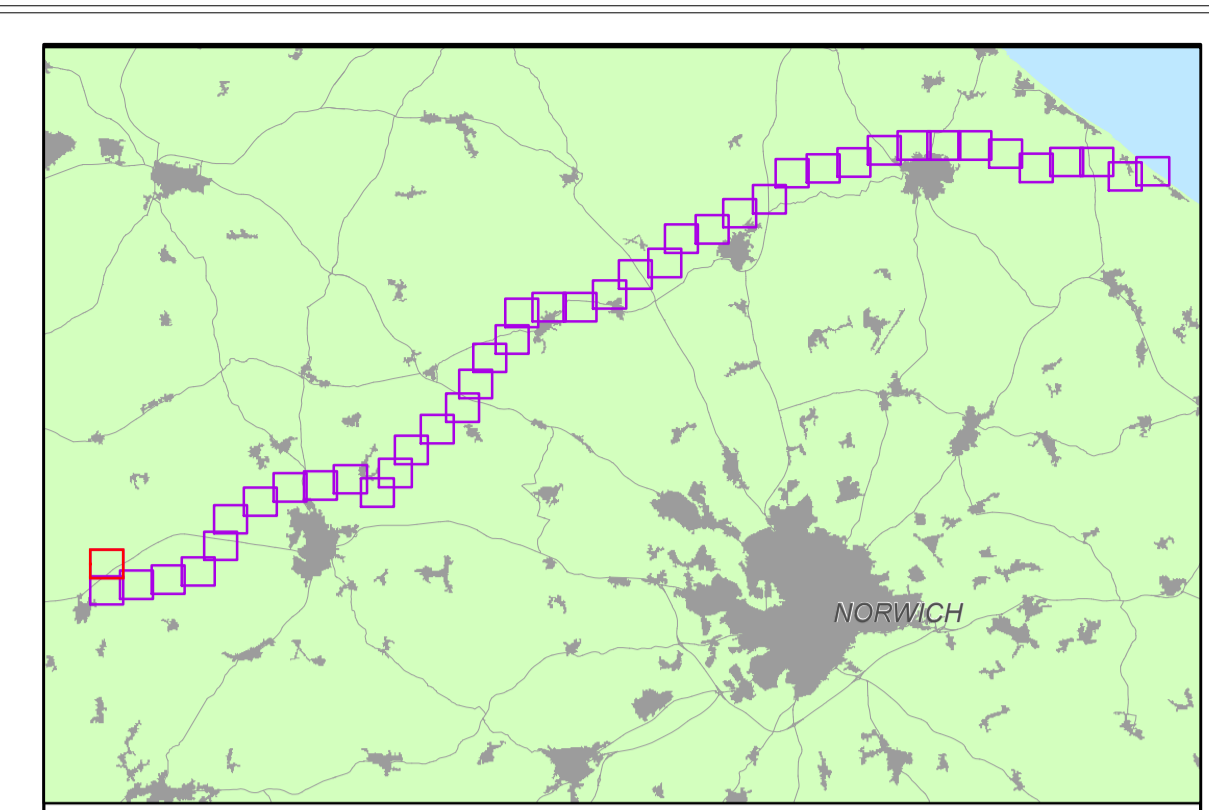
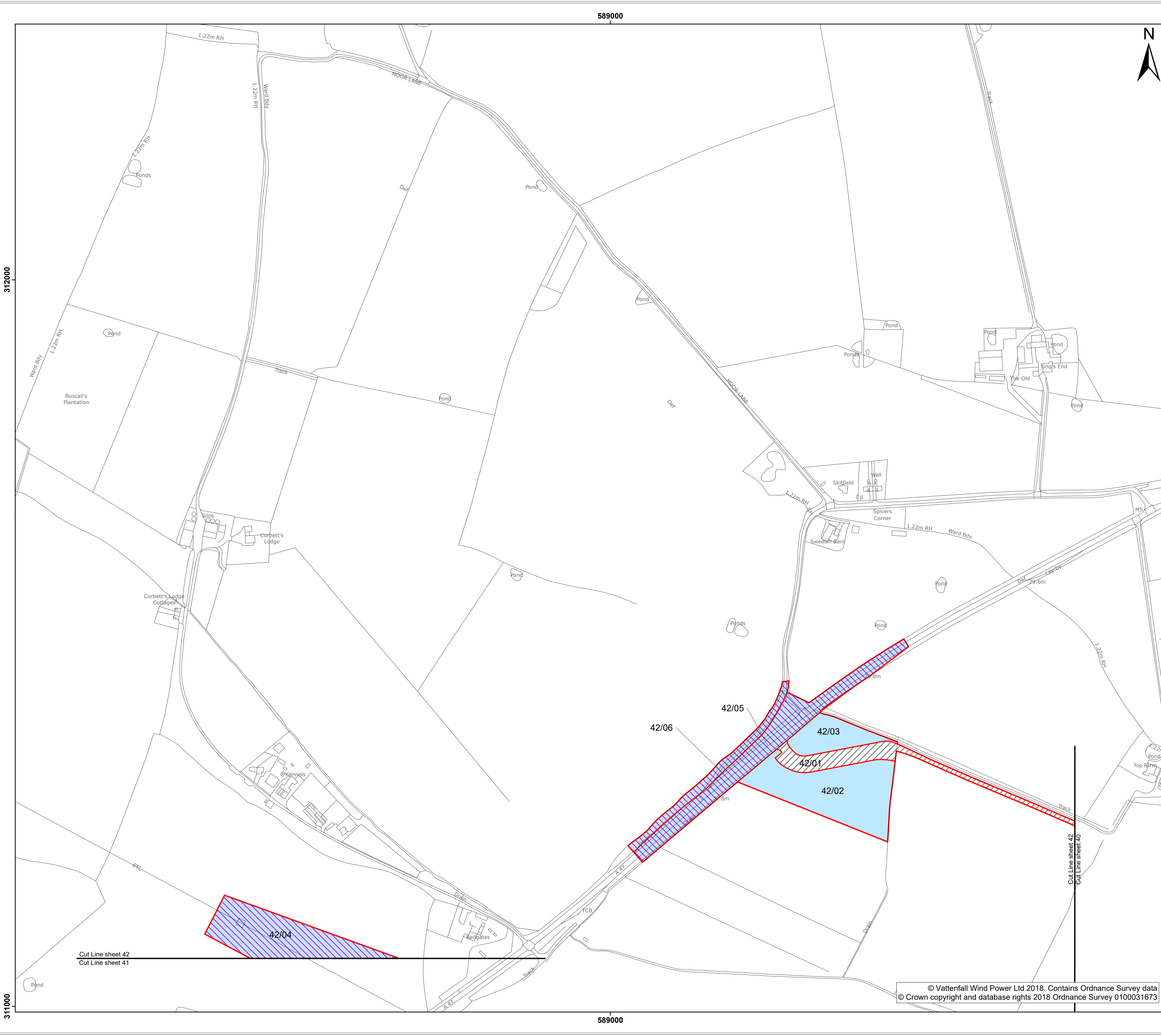
Part 6 of 6
(Version 4)

DCO Document 2.2

Applicant: Norfolk Boreas Limited
Document Reference: 2.2
Deadline 18

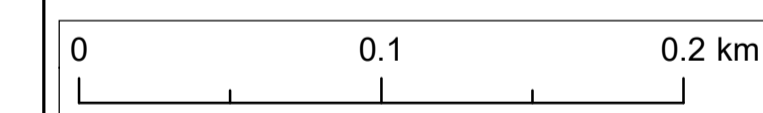
Date: October 2020
Revision: Version 4
Author: Ardent Management Limited

Photo: Ormonde Offshore Wind Farm



- Type of Interest Required**
- Temporary Rights
- Scenario 1 and 2 Interests Differentiation Hatching**
- Type 1: Land not required under Scenario 1
 - Type 3: Permanent rights under Scenario 1, Permanent Acquisition under Scenario 2

Version 4 - October 2020



Project: Norfolk Boreas Offshore Wind Farm	Report: Development Consent Order
--	--------------------------------------

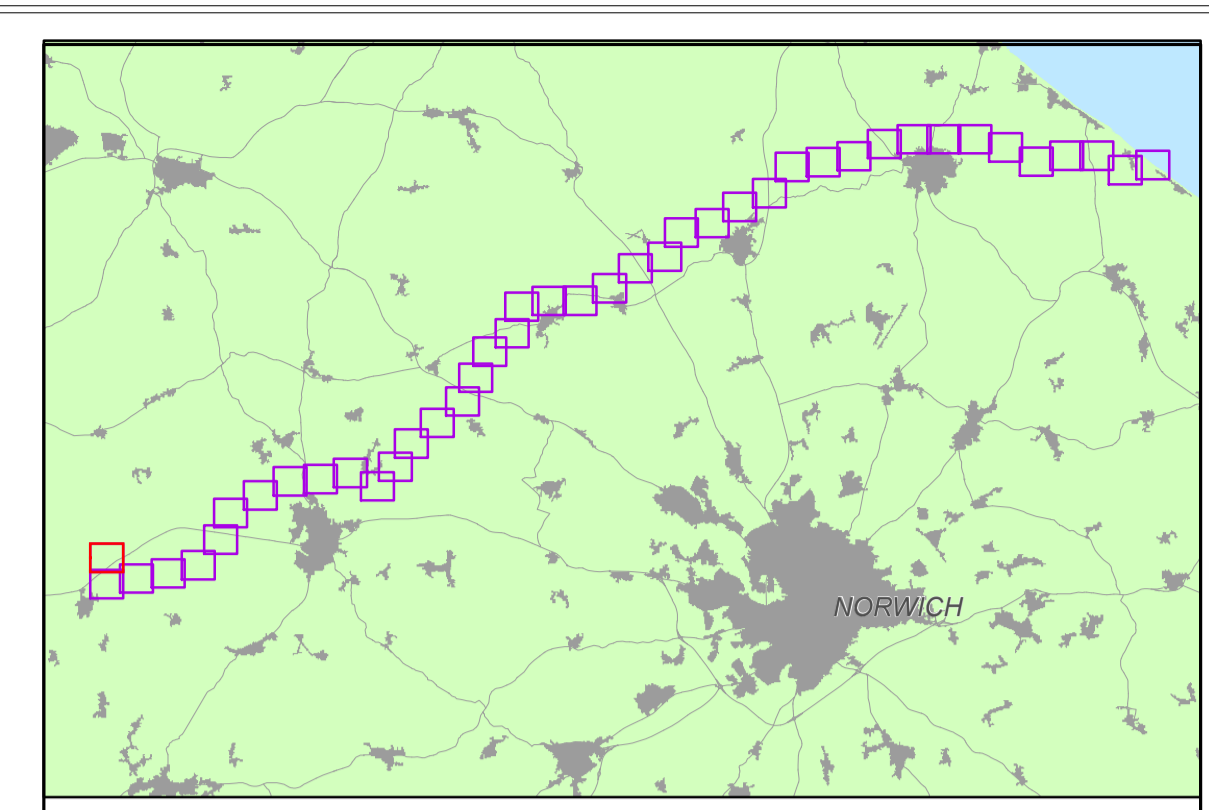
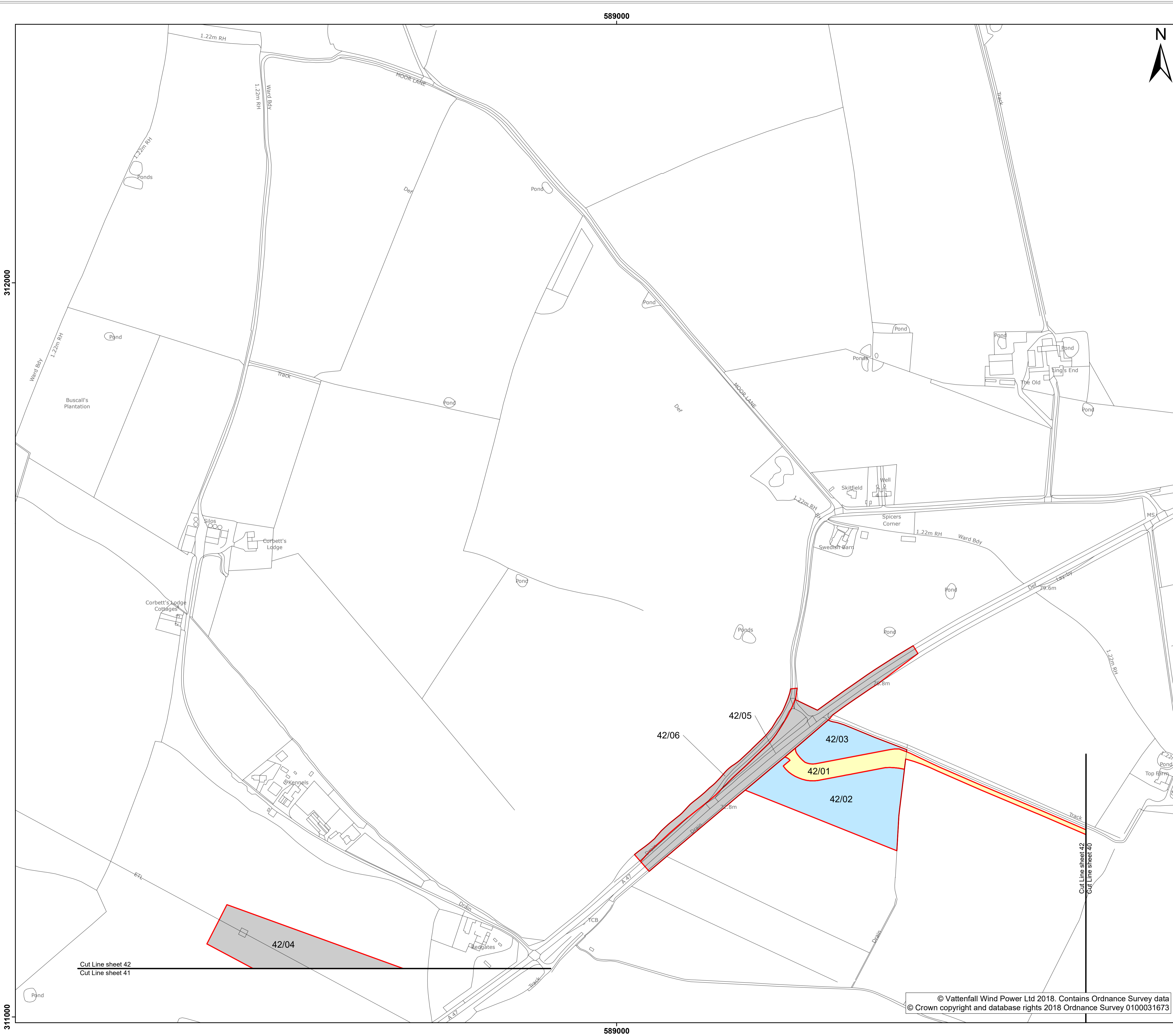
Title:
**Land Plans
Both Scenarios Overview
Sheet 42**

Doc Ref: 2.2	APFP Ref: 5(2)(i)	Drawing No: 006_ARDG_Norfolk_B_LP_v1_Rev8			
Revision: 03	Date: 06/10/2020	Drawn: JH	Checked: AP	Size: A1	Scale: 1:2,500

Co-ordinate system: British National Grid EPSG: 27700

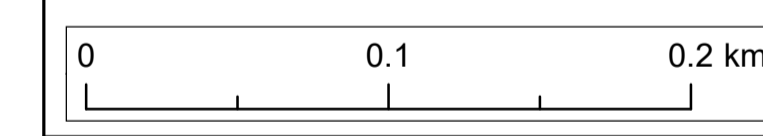
VATTENFALL

ardent
infrastructure and regeneration



- Type of Interest Required**
- Temporary Rights
 - Acquisition of Permanent New Rights
 - Land not required

Version 4 - October 2020



Project: Norfolk Boreas Offshore Wind Farm	Report: Development Consent Order
--	--------------------------------------

Title: **Land Plans Scenario 1 Sheet 42a**

Doc Ref: 2.2	APFP Ref: 5(2)(i)	Drawing No: 006_ARDG_Norfolk_B_LP_S140a42a_Rev8			
Revision: 00	Date: 06/10/2020	Drawn: JH	Checked: AP	Size: A1	Scale: 1:2,500

Co-ordinate system: British National Grid EPSG: 27700



© Vattenfall Wind Power Ltd 2018. Contains Ordnance Survey data
© Crown copyright and database rights 2018 Ordnance Survey 0100031673

312000

312000

311000

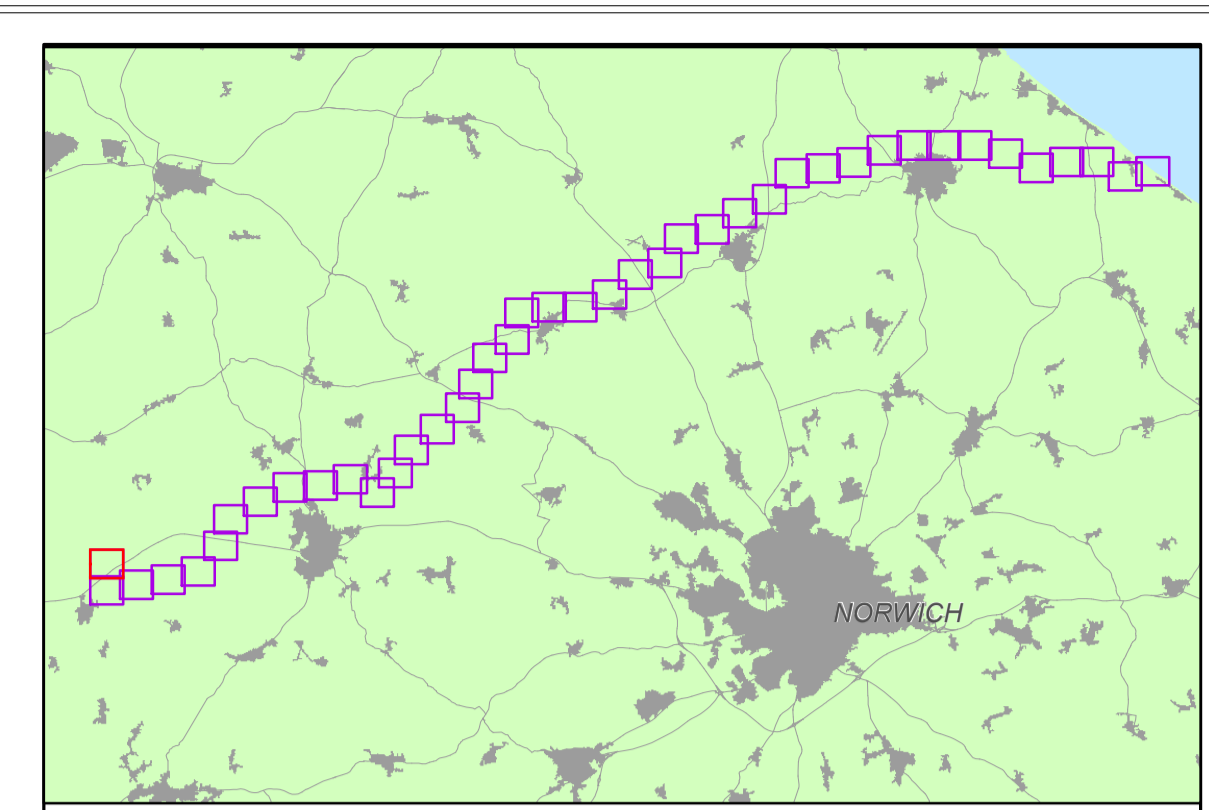
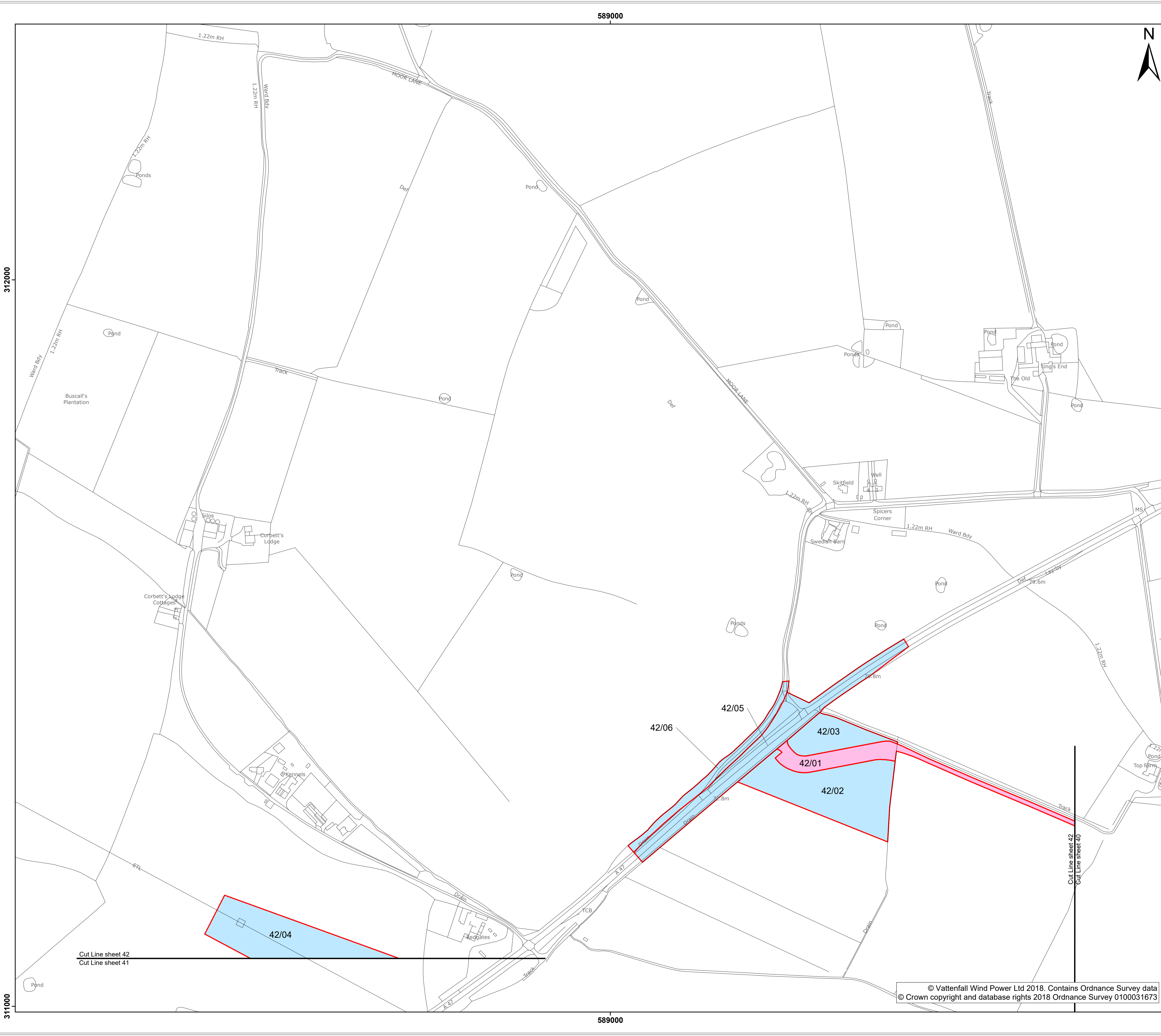
311000

589000

589000

Cut Line sheet 42
Cut Line sheet 41

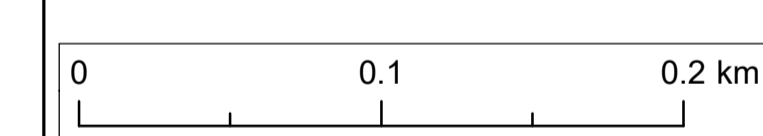
Cut Line sheet 42
Cut Line sheet 40



Type of Interest Required

- Temporary Rights
- Permanent Freehold Acquisition

Version 4 - October 2020



Project: Norfolk Boreas Offshore Wind Farm	Report: Development Consent Order
---	---

Title:

**Land Plans
Scenario 2
Sheet 42b**

Doc Ref: 2.2	APFP Ref: 5(2)(i)	Drawing No: 006_ARDG_Norfolk_B_LP_S240b42b_Rev8			
Revision: 03	Date: 06/10/2020	Drawn: JH	Checked: AP	Size: A1	Scale: 1:2,500

Co-ordinate system: British National Grid **EPSG:** 27700



© Vattenfall Wind Power Ltd 2018. Contains Ordnance Survey data
© Crown copyright and database rights 2018 Ordnance Survey 0100031673

312000

312000

311000

311000

589000

589000